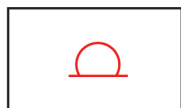




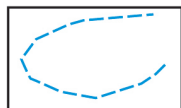
horizontal spring
(cave penetrable)



horizontal ponor
(cave penetrable)




horizontal dry cave



Limit of underground
catchment area




captured spring
(impenetrable)



impenetrable spring
(arrow as shown in
pocket valley optional)



ponor (impenetrable)




stream (may be drawn
undulated)



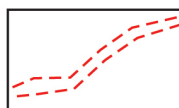
temporary stream (may
be drawn undulated)



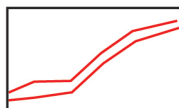
inactive valley floor
talweg



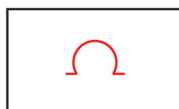
underground river
connection



cave (underground)




roofless cave



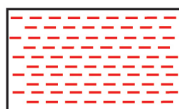
shelter




natural arch, bridge



karstic infillings



speleothems
(not tufa)



tufa