



Chicot



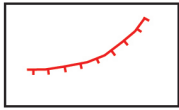
dry valley (V)



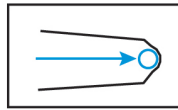
cone hill
hum, mogote



dry valley (U)



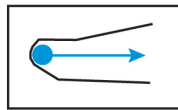
small scarp




blind valley



Schichttreppenkarst




pocket valley



rim of active polje



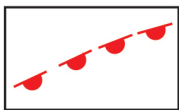
vertical (vauclosian)
spring (penetrable)



rim of inactive polje




vertical ponor
(cave penetrable)



undefined rim of
active polje



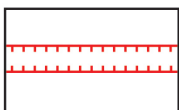
vertical dry cave



undefined rim of
inactive polje



snow pit



fluviokarstic canyon



estavelle
(vertical / horizontal /
impenetrable)